















# LEGEND




## PRIORITY INFRASTRUCTURE AREA

 PIA Boundary

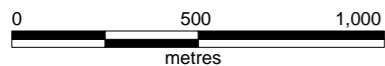
## PLANNING SCHEME ZONING

-  Commercial
-  Community Facility
-  Homestead Residential
-  Industrial
-  Investigation Area
-  Limited Development
-  Local Centre
-  Low Impact Industry
-  Open Space
-  Park Residential
-  Rural
-  Rural Residential
-  Urban Residential
-  Village

## GENERAL

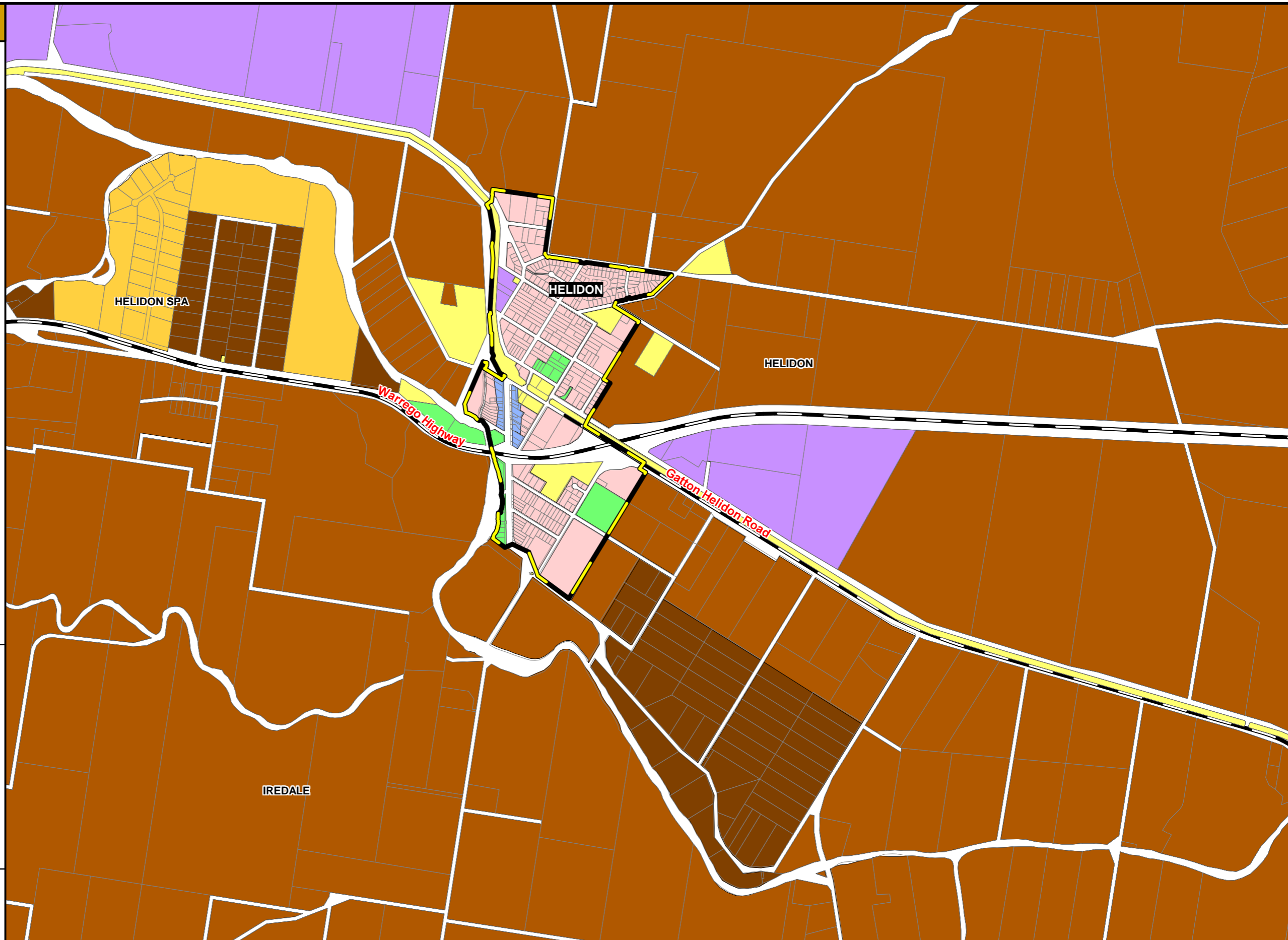
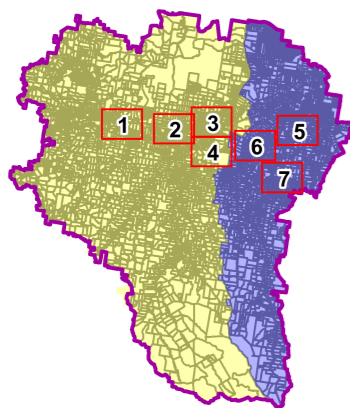
-  Roads (Guide)
-  Property Boundary
-  XYZ Projection Area Name

Note: The extent of LGIP projection areas are represented by the PIA boundary



Scale 1:20 000 @ A3

© The State of Queensland (Natural Resources and Mines) [2017].  
Based on Cadastral Data provided with the permission of the Department of Natural Resources and Mines (Current as at November 2017). While every care is taken to ensure the accuracy of this data, the Department of Natural Resources and Mines makes no representations or warranties about its accuracy, reliability, completeness or suitability for any particular purpose and disclaims all responsibility and all liability (including without limitation, liability in negligence) for all expenses, losses, damages (including indirect or consequential damage) and costs which you might incur as a result of the data being inaccurate or incomplete in any way and for any reason.



Drawn: SJB  
Checked: SB  
Approved: SB  
Date: 17/11/2017  
Rev: 1.0

**integran**  
town planning | infrastructure | advisory  
PO Box 1146 T: +617 3227 0500  
Coorparoo DC F: +617 3227 0599  
QLD 4151  
mail@integran.com.au  
www.integran.com.au

**LOCKYER VALLEY REGIONAL COUNCIL**  
**GATTON SHIRE PLANNING SCHEME**  
**LOCAL GOVERNMENT INFRASTRUCTURE PLAN**

**PRIORITY INFRASTRUCTURE AREA**

REGIONAL COUNCIL

PROJECT NUMBER:  
1013-2  
GRID:  
**1**  
DRAWING:  
LVRC\_LGIP\_PIA















MA1013-2 LVRC - LGIP\Work\MapInfo\Workspaces\1

# LEGEND




## PRIORITY INFRASTRUCTURE AREA

 PIA Boundary

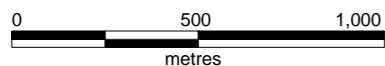
## PLANNING SCHEME ZONING

-  Commercial
-  Community Facility
-  Homestead Residential
-  Industrial
-  Investigation Area
-  Limited Development
-  Local Centre
-  Low Impact Industry
-  Open Space
-  Park Residential
-  Rural
-  Rural Residential
-  Urban Residential
-  Village

## GENERAL

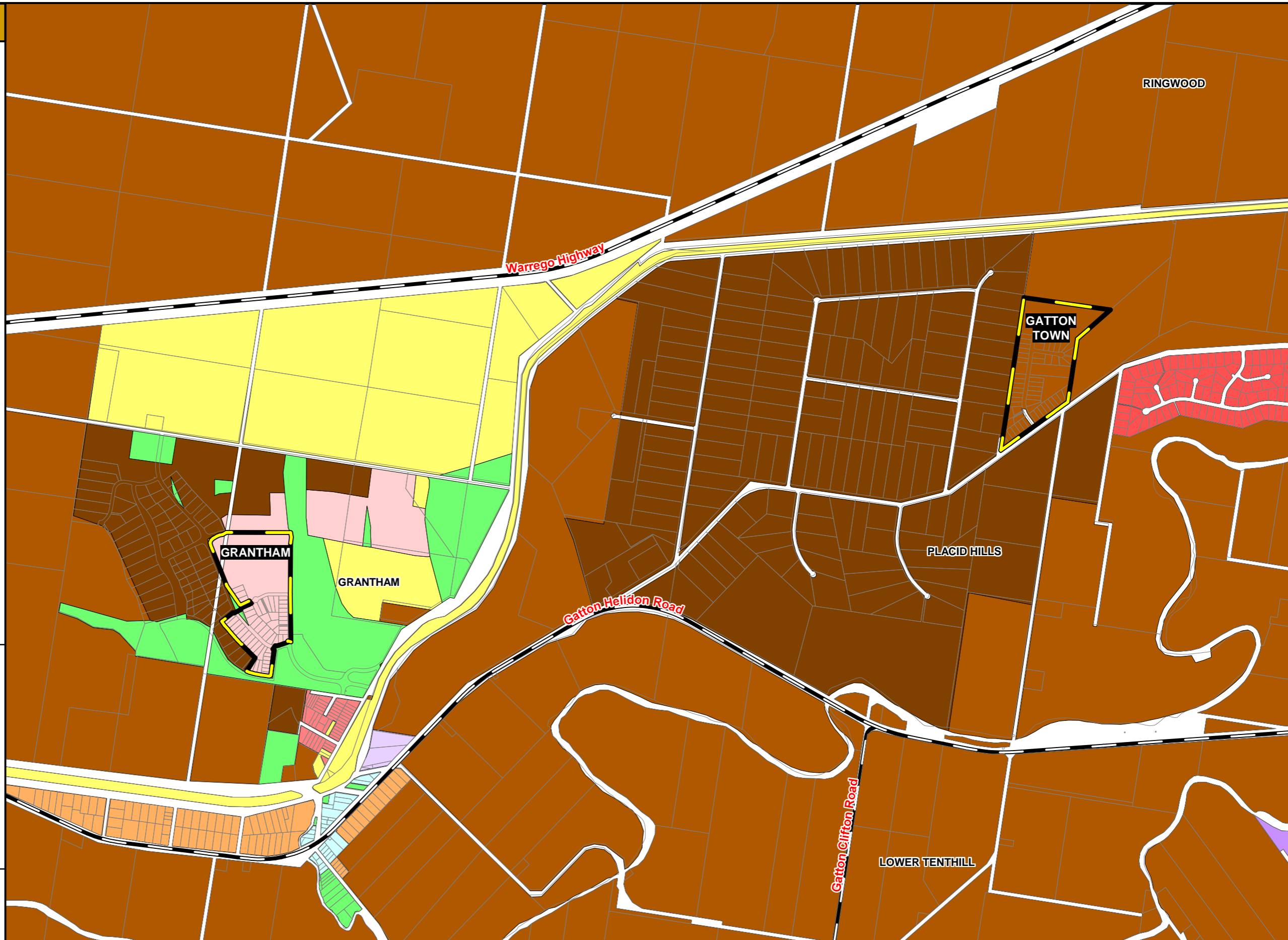
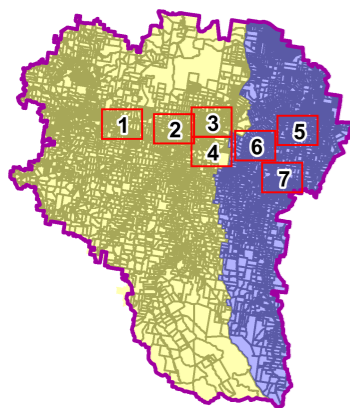
-  Roads (Guide)
-  Property Boundary
-  XYZ Projection Area Name

Note: The extent of LGIP projection areas are represented by the PIA boundary



Scale 1:20 000 @ A3

© The State of Queensland (Natural Resources and Mines) [2017].  
Based on Cadastral Data provided with the permission of the Department of Natural Resources and Mines (Current as at November 2017). While every care is taken to ensure the accuracy of this data, the Department of Natural Resources and Mines makes no representations or warranties about its accuracy, reliability, completeness or suitability for any particular purpose and disclaims all responsibility and all liability (including without limitation, liability in negligence) for all expenses, losses, damages (including indirect or consequential damage) and costs which you might incur as a result of the data being inaccurate or incomplete in any way and for any reason.



Drawn: SJB  
Checked: SB  
Approved: SB  
Date: 17/11/2017  
Rev: 1.0

**integran**  
town planning | infrastructure | advisory  
PO Box 1146 T: +617 3227 0500  
Coorparoo DC F: +617 3227 0599  
QLD 4151  
mail@integran.com.au  
www.integran.com.au

**LOCKYER VALLEY REGIONAL COUNCIL**  
**GATTON SHIRE PLANNING SCHEME**  
**LOCAL GOVERNMENT INFRASTRUCTURE PLAN**  
**PRIORITY INFRASTRUCTURE AREA**



PROJECT NUMBER:  
1013-2  
GRID:  
**2**  
DRAWING:  
LVRC\_LGIP\_PIA















M:\1013-2 LVRC - LGIP\Work\MapInfo\Workspaces\1

# LEGEND




## PRIORITY INFRASTRUCTURE AREA

 PIA Boundary

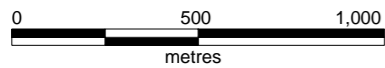
## PLANNING SCHEME ZONING

-  Commercial
-  Community Facility
-  Homestead Residential
-  Industrial
-  Investigation Area
-  Limited Development
-  Local Centre
-  Low Impact Industry
-  Open Space
-  Park Residential
-  Rural
-  Rural Residential
-  Urban Residential
-  Village

## GENERAL

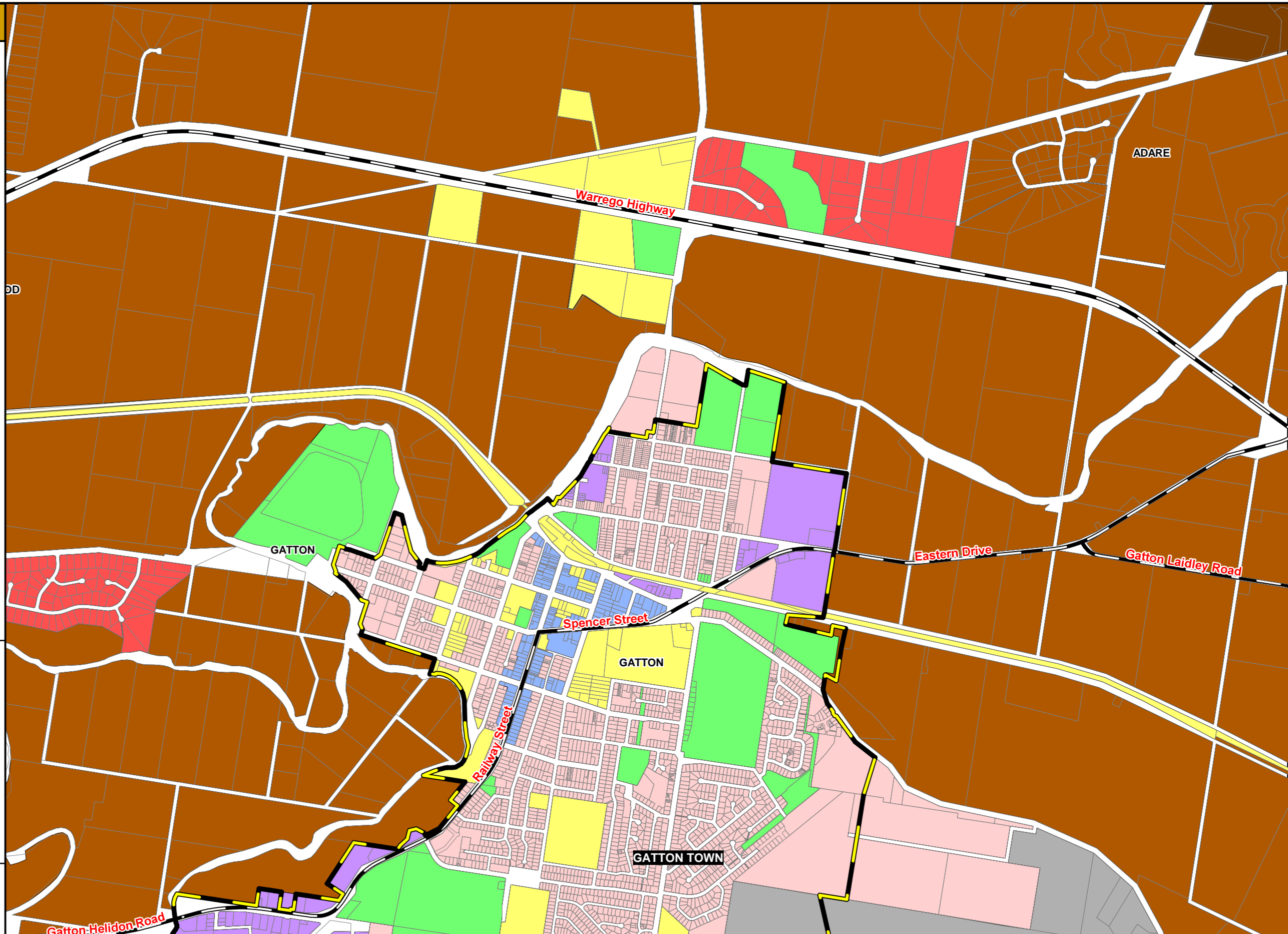
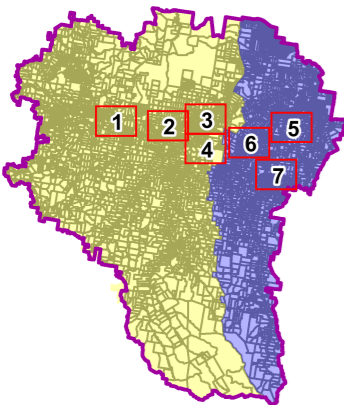
-  Roads (Guide)
-  Property Boundary
-  XYZ Projection Area Name

Note: The extent of LGIP projection areas are represented by the PIA boundary



Scale 1:20 000 @ A3

© The State of Queensland (Natural Resources and Mines) [2017].  
Based on Cadastral Data provided with the permission of the Department of Natural Resources and Mines (Current as at November 2017). While every care is taken to ensure the accuracy of this data, the Department of Natural Resources and Mines makes no representations or warranties about its accuracy, reliability, completeness or suitability for any particular purpose and disclaims all responsibility and all liability (including without limitation, liability in negligence) for all expenses, losses, damages (including indirect or consequential damage) and costs which you might incur as a result of the data being inaccurate or incomplete in any way and for any reason.



Drawn: SJB  
Checked: SB  
Approved: SB  
Date: 17/11/2017  
Rev: 1.0

**integran**  
town planning | infrastructure | advisory  
PO Box 1146 T: +617 3227 0500  
Coorparoo DC F: +617 3227 0599  
QLD 4151  
mail@integran.com.au  
www.integran.com.au

# LOCKYER VALLEY REGIONAL COUNCIL GATTON SHIRE PLANNING SCHEME LOCAL GOVERNMENT INFRASTRUCTURE PLAN

## PRIORITY INFRASTRUCTURE AREA



PROJECT NUMBER:  
1013-2  
GRID:  
**3**  
DRAWING:  
LVRC\_LGIP\_PIA











MA1013-2 LVRC - LGIP\Work\MapInfo\Workspaces\

# LEGEND




## PRIORITY INFRASTRUCTURE AREA

 PIA Boundary

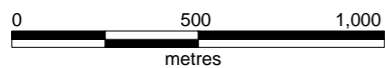
## PLANNING SCHEME ZONING

-  Commercial
-  Community Facility
-  Homestead Residential
-  Industrial
-  Investigation Area
-  Limited Development
-  Local Centre
-  Low Impact Industry
-  Open Space
-  Park Residential
-  Rural
-  Rural Residential
-  Urban Residential
-  Village

## GENERAL

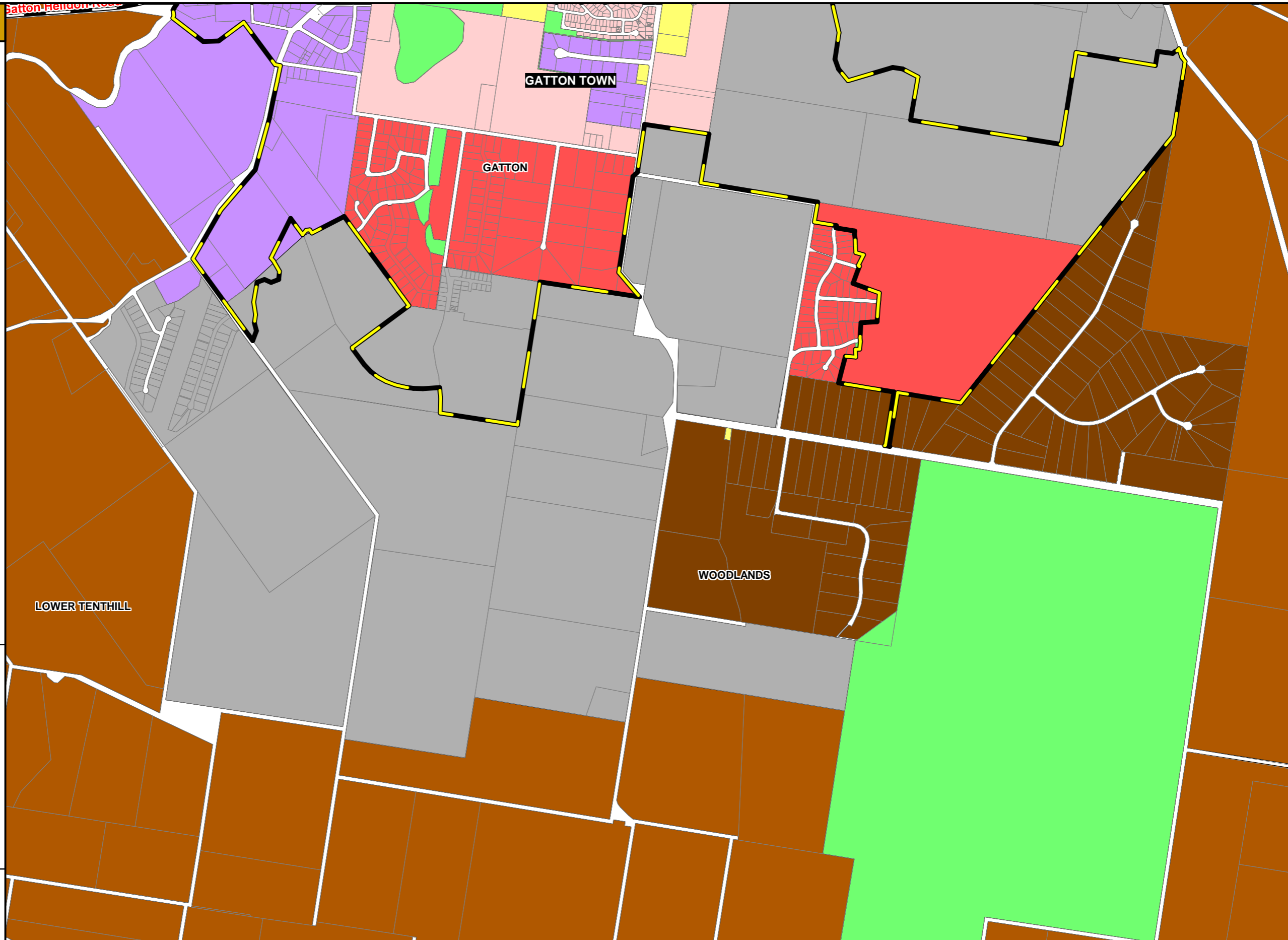
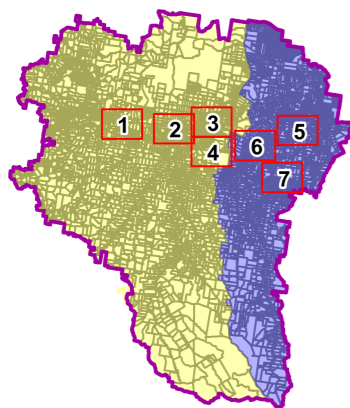
-  Roads (Guide)
-  Property Boundary
-  XYZ Projection Area Name

Note: The extent of LGIP projection areas are represented by the PIA boundary



Scale 1:20 000 @ A3

© The State of Queensland (Natural Resources and Mines) [2017].  
Based on Cadastral Data provided with the permission of the Department of Natural Resources and Mines (Current as at November 2017). While every care is taken to ensure the accuracy of this data, the Department of Natural Resources and Mines makes no representations or warranties about its accuracy, reliability, completeness or suitability for any particular purpose and disclaims all responsibility and all liability (including without limitation, liability in negligence) for all expenses, losses, damages (including indirect or consequential damage) and costs which you might incur as a result of the data being inaccurate or incomplete in any way and for any reason.



Drawn: SJB  
Checked: SB  
Approved: SB  
Date: 17/11/2017  
Rev: 1.0

**integran**  
town planning | infrastructure | advisory  
PO Box 1146 T: +617 3227 0500  
Coorparoo DC F: +617 3227 0599  
QLD 4151  
mail@integran.com.au  
www.integran.com.au

**LOCKYER VALLEY REGIONAL COUNCIL**  
**GATTON SHIRE PLANNING SCHEME**  
**LOCAL GOVERNMENT INFRASTRUCTURE PLAN**

**PRIORITY INFRASTRUCTURE AREA**

REGIONAL COUNCIL

PROJECT NUMBER:  
1013-2  
GRID:  
**4**  
DRAWING:  
LVRC\_LGIP\_PIA













MA1013-2 LVRC - LGIP\Work\MapInfo\Workspaces\

# LEGEND




## PRIORITY INFRASTRUCTURE AREA

 PIA Boundary

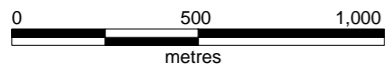
## PLANNING SCHEME ZONING

-  Commercial
-  Community Facility
-  Homestead Residential
-  Industrial
-  Investigation Area
-  Limited Development
-  Local Centre
-  Low Impact Industry
-  Open Space
-  Park Residential
-  Rural
-  Rural Residential
-  Urban Residential
-  Village

## GENERAL

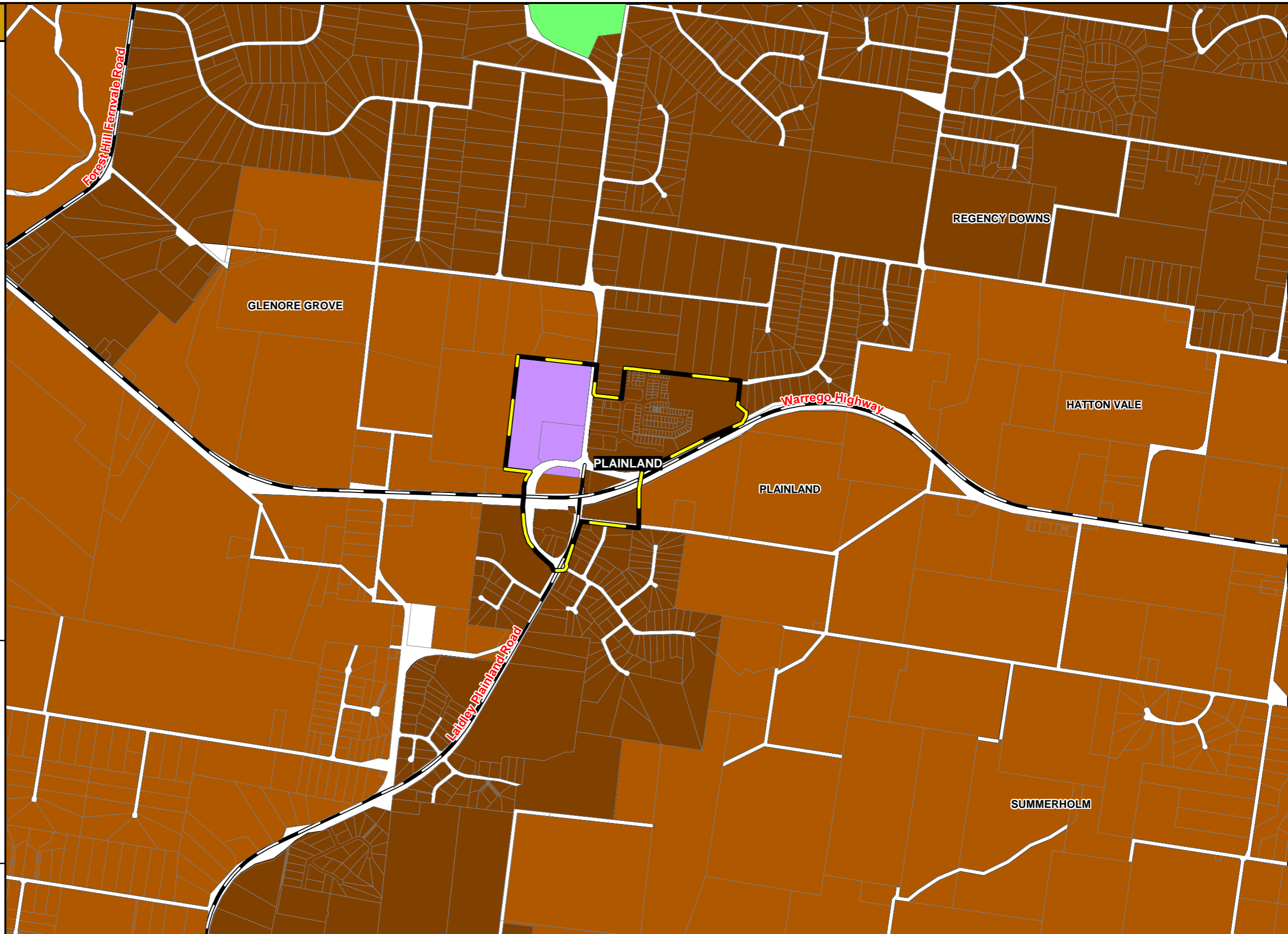
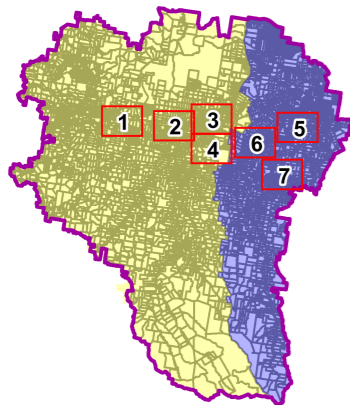
-  Roads (Guide)
-  Property Boundary
-  XYZ Projection Area Name

Note: The extent of LGIP projection areas are represented by the PIA boundary



Scale 1:20 000 @ A3

© The State of Queensland (Natural Resources and Mines) [2017].  
Based on Cadastral Data provided with the permission of the Department of Natural Resources and Mines (Current as at November 2017). While every care is taken to ensure the accuracy of this data, the Department of Natural Resources and Mines makes no representations or warranties about its accuracy, reliability, completeness or suitability for any particular purpose and disclaims all responsibility and all liability (including without limitation, liability in negligence) for all expenses, losses, damages (including indirect or consequential damage) and costs which you might incur as a result of the data being inaccurate or incomplete in any way and for any reason.



Drawn: SJB
Checked: SB
Approved: SB
Date: 17/11/2017
Rev: 1.0

**integran**  
town planning | infrastructure | advisory

PO Box 1146 T: +617 3227 0500  
Coorparoo DC F: +617 3227 0599  
QLD 4151

mail@integran.com.au  
www.integran.com.au

# LOCKYER VALLEY REGIONAL COUNCIL LAIDLEY SHIRE PLANNING SCHEME LOCAL GOVERNMENT INFRASTRUCTURE PLAN

## PRIORITY INFRASTRUCTURE AREA



PROJECT NUMBER:  
1013-2

GRID:  
**5**

DRAWING:  
LVRC\_LGIP\_PIA















MA1013-2 LVRC - LGIP\Work\MapInfo\Workspaces\1

# LEGEND




## PRIORITY INFRASTRUCTURE AREA

 PIA Boundary

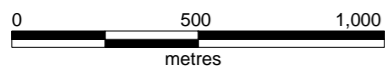
## PLANNING SCHEME ZONING

-  Commercial
-  Community Facility
-  Homestead Residential
-  Industrial
-  Investigation Area
-  Limited Development
-  Local Centre
-  Low Impact Industry
-  Open Space
-  Park Residential
-  Rural
-  Rural Residential
-  Urban Residential
-  Village

## GENERAL

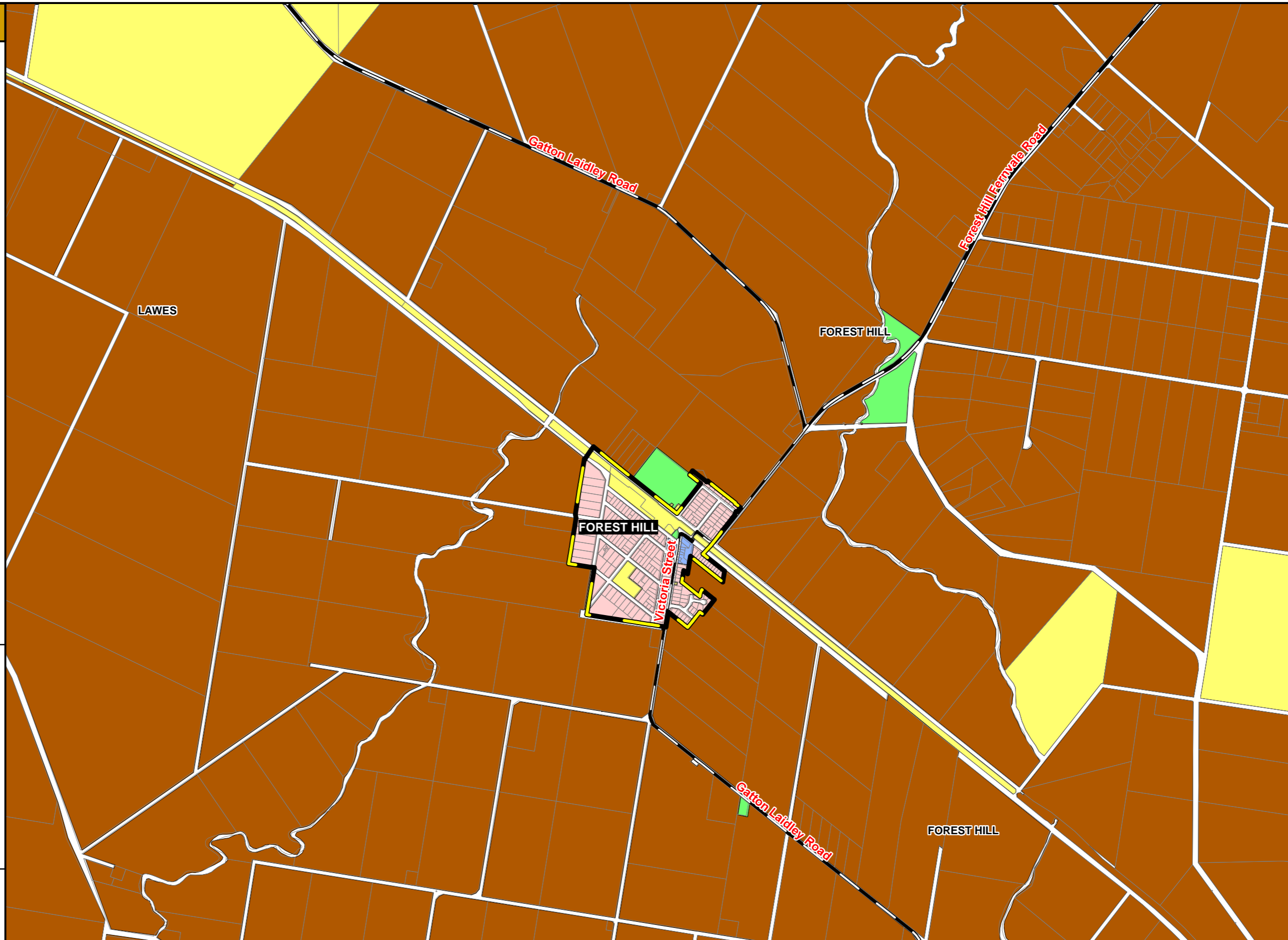
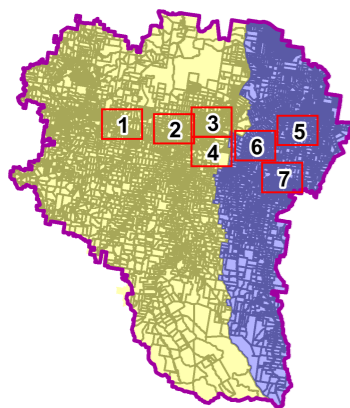
-  Roads (Guide)
-  Property Boundary
-  XYZ Projection Area Name

Note: The extent of LGIP projection areas are represented by the PIA boundary



Scale 1:20 000 @ A3

© The State of Queensland (Natural Resources and Mines) [2017].  
Based on Cadastral Data provided with the permission of the Department of Natural Resources and Mines (Current as at November 2017). While every care is taken to ensure the accuracy of this data, the Department of Natural Resources and Mines makes no representations or warranties about its accuracy, reliability, completeness or suitability for any particular purpose and disclaims all responsibility and all liability (including without limitation, liability in negligence) for all expenses, losses, damages (including indirect or consequential damage) and costs which you might incur as a result of the data being inaccurate or incomplete in any way and for any reason.



Drawn: SJB
Checked: SB
Approved: SB
Date: 17/11/2017
Rev: 1.0

**integran**  
town planning | infrastructure | advisory

PO Box 1146 T: +617 3227 0500  
Coorparoo DC F: +617 3227 0599  
QLD 4151

mail@integran.com.au  
www.integran.com.au

**LOCKYER VALLEY REGIONAL COUNCIL**  
**LAIDLEY SHIRE PLANNING SCHEME**  
**LOCAL GOVERNMENT INFRASTRUCTURE PLAN**

---

**PRIORITY INFRASTRUCTURE AREA**



REGIONAL COUNCIL

PROJECT NUMBER: 1013-2
GRID: <b>6</b>
DRAWING: LVRC_LGIP_PIA













M:\1013-2 LVRC - LGIP\Work\MapInfo\Workspaces\

# LEGEND




## PRIORITY INFRASTRUCTURE AREA

 PIA Boundary

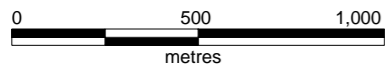
## PLANNING SCHEME ZONING

-  Commercial
-  Community Facility
-  Homestead Residential
-  Industrial
-  Investigation Area
-  Limited Development
-  Local Centre
-  Low Impact Industry
-  Open Space
-  Park Residential
-  Rural
-  Rural Residential
-  Urban Residential
-  Village

## GENERAL

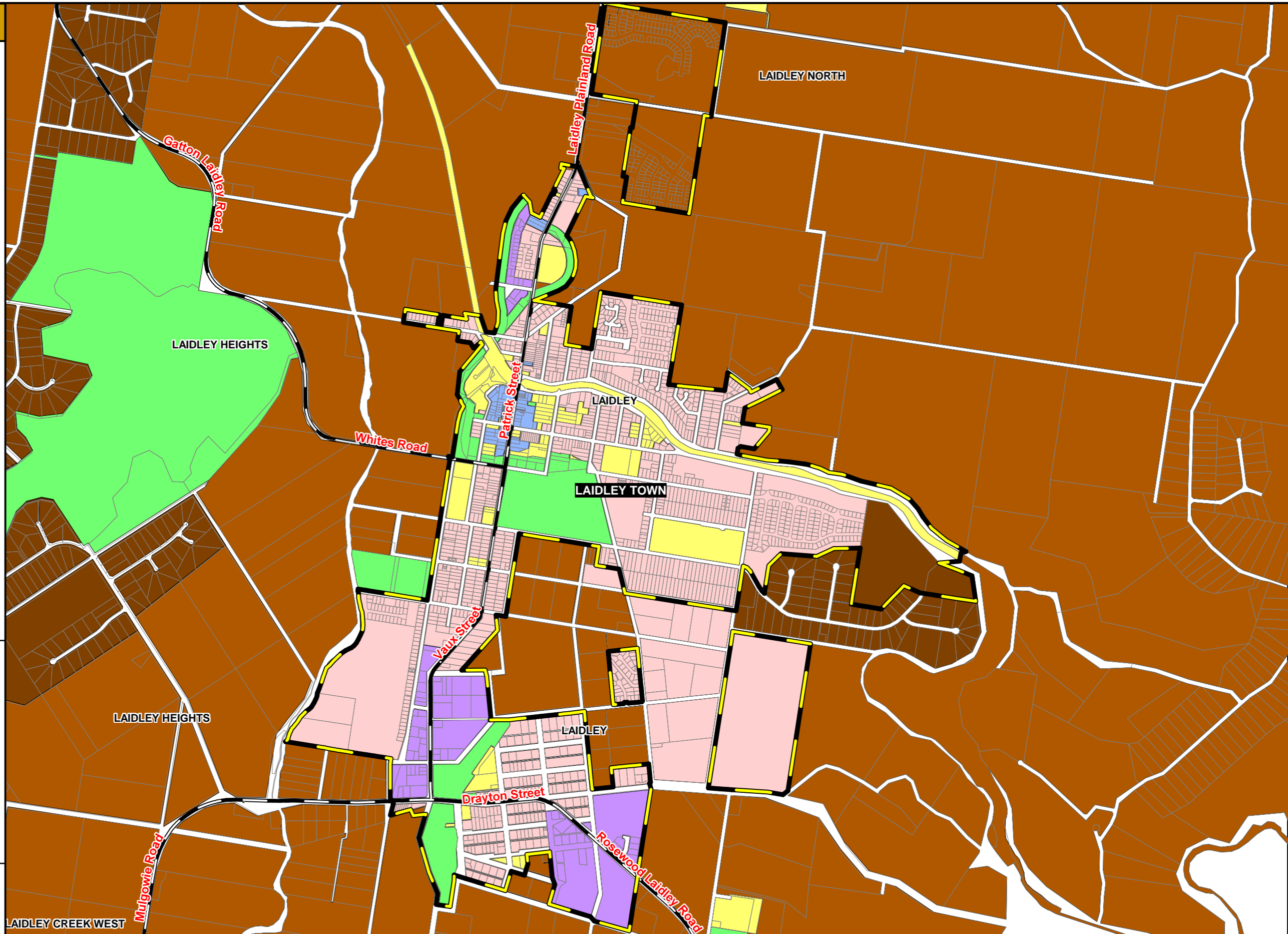
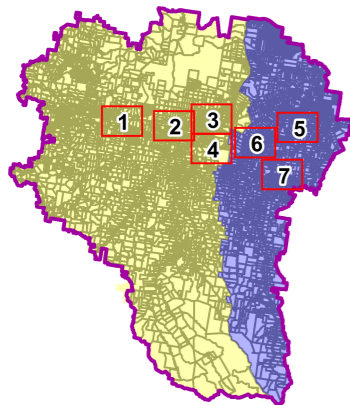
-  Roads (Guide)
-  Property Boundary
-  XYZ Projection Area Name

Note: The extent of LGIP projection areas are represented by the PIA boundary



Scale 1:20 000 @ A3

© The State of Queensland (Natural Resources and Mines) [2017].  
Based on Cadastral Data provided with the permission of the Department of Natural Resources and Mines (Current as at November 2017). While every care is taken to ensure the accuracy of this data, the Department of Natural Resources and Mines makes no representations or warranties about its accuracy, reliability, completeness or suitability for any particular purpose and disclaims all responsibility and all liability (including without limitation, liability in negligence) for all expenses, losses, damages (including indirect or consequential damage) and costs which you might incur as a result of the data being inaccurate or incomplete in any way and for any reason.



Drawn: SJB  
Checked: SB  
Approved: SB  
Date: 17/11/2017  
Rev: 1.0

**integran**  
town planning | infrastructure | advisory  
PO Box 1146 T: +617 3227 0500  
Coorparoo DC F: +617 3227 0599  
QLD 4151  
mail@integran.com.au  
www.integran.com.au

**LOCKYER VALLEY REGIONAL COUNCIL**  
**LAIDLEY SHIRE PLANNING SCHEME**  
**LOCAL GOVERNMENT INFRASTRUCTURE PLAN**

**PRIORITY INFRASTRUCTURE AREA**

REGIONAL COUNCIL

PROJECT NUMBER:  
1013-2  
GRID: **7**  
DRAWING:  
LVRC\_LGIP\_PIA

M:\1013-2 LVRC - LGIP\Work\MapInfo\Workspaces\